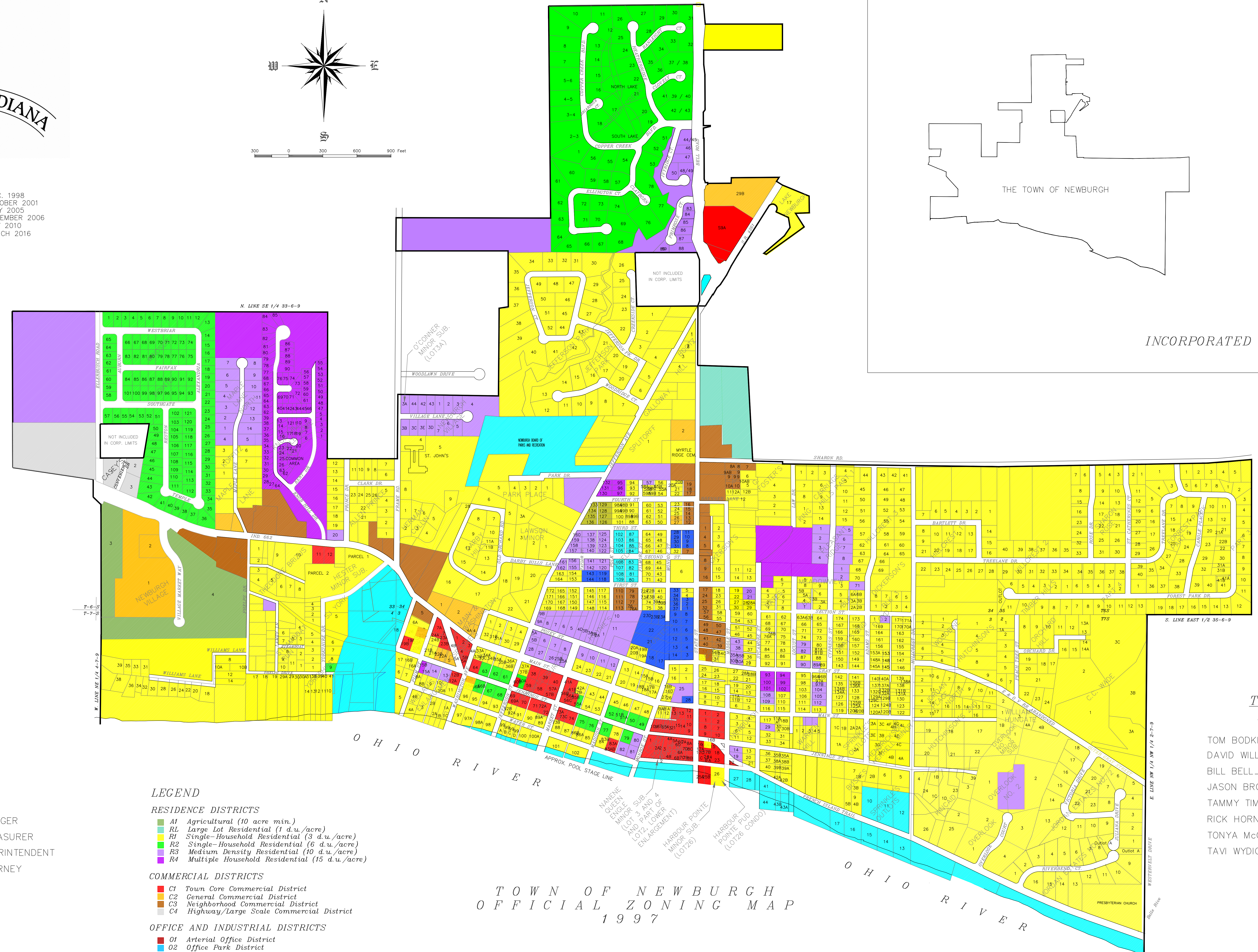
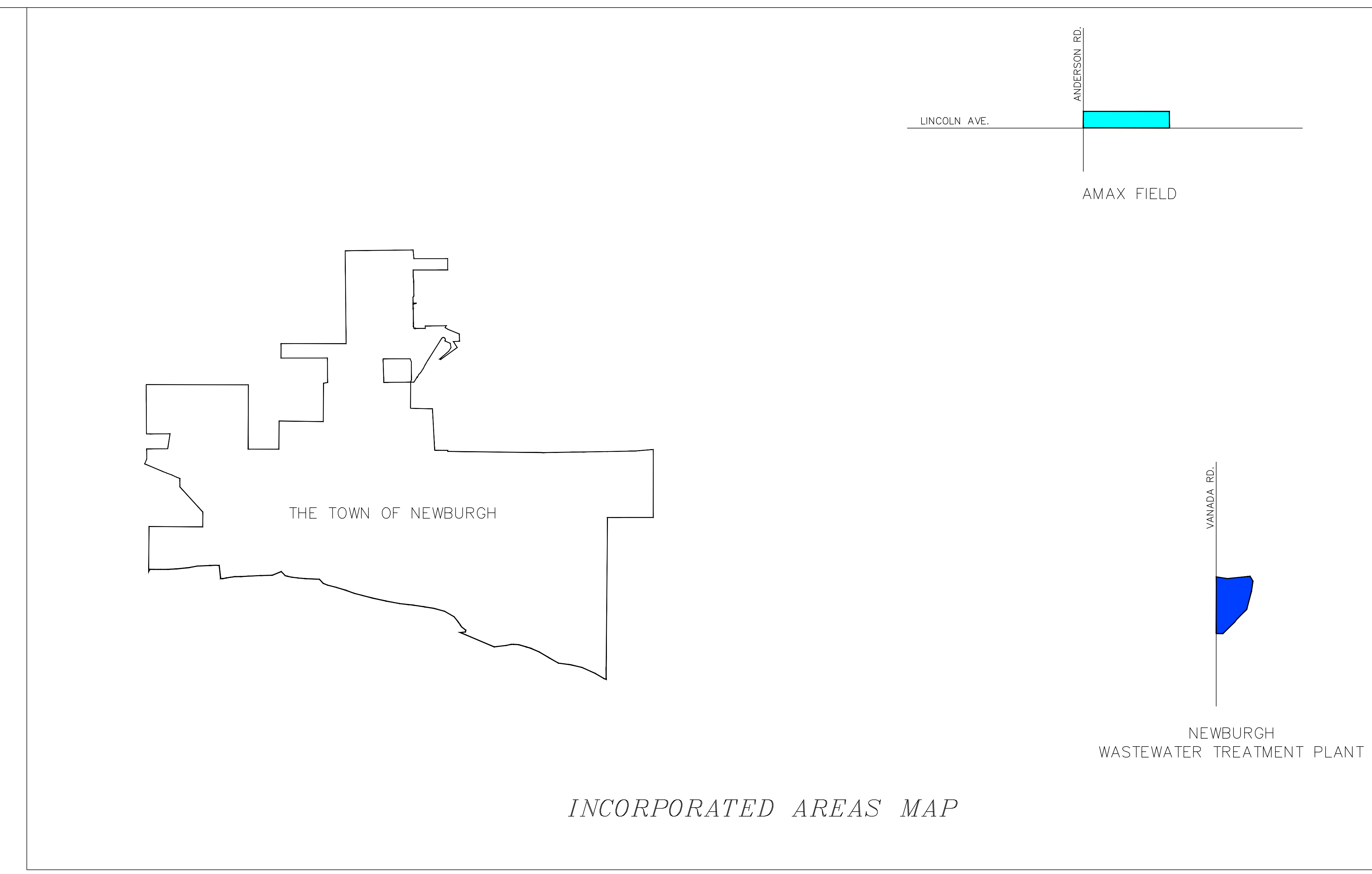
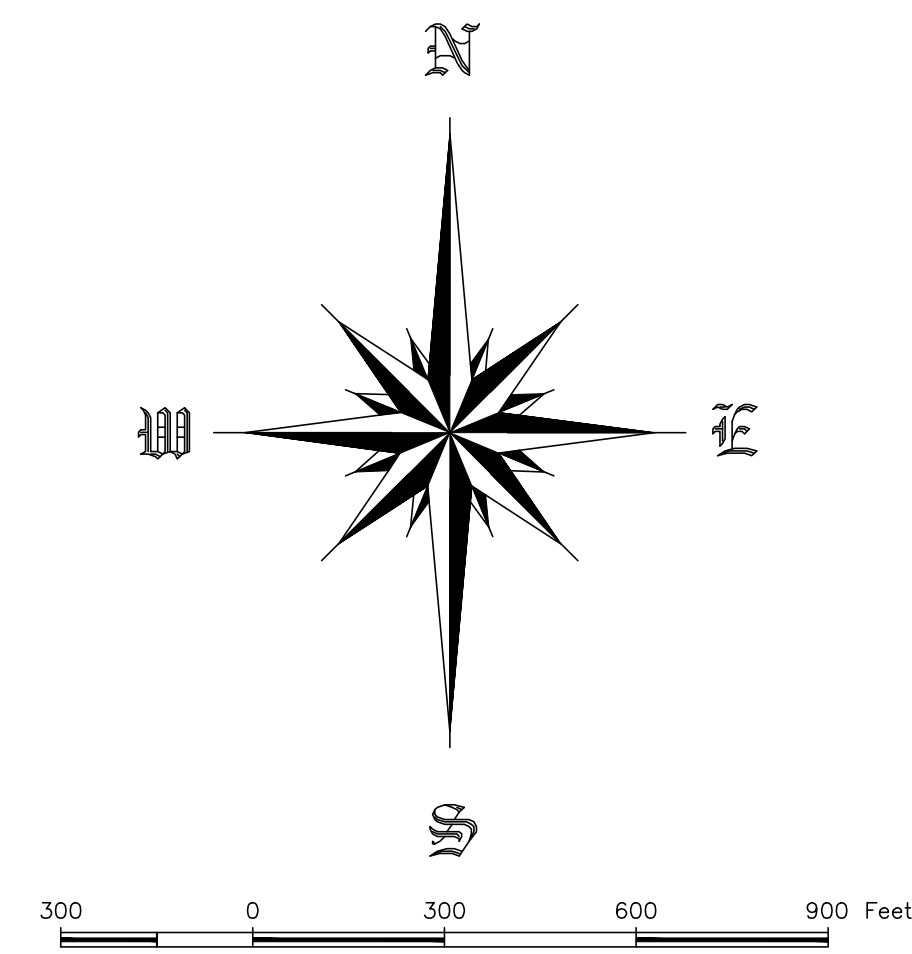




新堡鎮 鎮 與 發展 委員會
 INCORPORATED 1803
 DATE OF MAP PREPARATION — DEC. 1998
 DATE OF UPDATE — OCTOBER 2001
 DATE OF UPDATE — JULY 2005
 DATE OF UPDATE — NOVEMBER 2006
 DATE OF UPDATE — MAY 2010
 DATE OF UPDATE — MARCH 2016



**TOWN OF NEWBURGH
TOWN COUNCIL**

- LEANNA HUGHES _____ PRESIDENT
- WILLIAM F. KAVERNAUGH _____ MEMBER
- STACIE KRIEGER _____ MEMBER
- ANNE RUST AURAND _____ MEMBER
- TONYA MCGUIRE _____ MEMBER
- CHRISTY POWELL _____ TOWN MANAGER
- JON E. LYBARGER _____ CLERK-TREASURER
- LEON KEY _____ WWTP SUPERINTENDENT
- CHRISTOPHER C. WISCHER _____ TOWN ATTORNEY

LEGEND

- RESIDENCE DISTRICTS**
- A1 Agricultural (10 acre min.)
 - RL Large Lot Residential (1 d.u./acre)
 - R1 Single-Household Residential (3 d.u./acre)
 - R2 Single-Household Residential (6 d.u./acre)
 - R3 Medium Density Residential (10 d.u./acre)
 - R4 Multiple Household Residential (15 d.u./acre)
- COMMERCIAL DISTRICTS**
- C1 Town Core Commercial District
 - C2 General Commercial District
 - C3 Neighborhood Commercial District
 - C4 Highway/Large Scale Commercial District
- OFFICE AND INDUSTRIAL DISTRICTS**
- O1 Arterial Office District
 - O2 Office Park District
 - I1 Industrial Park District
- OVERLAY AND SPECIAL DISTRICTS**
- PI Parks and Recreation District
 - PL Publicly Owned Lands

**TOWN OF NEWBURGH
OFFICIAL ZONING MAP
1997**

I DO HEREBY CERTIFY THAT THIS OFFICIAL ZONING MAP SUPERSEDES AND REPLACES ALL OTHER ZONING MAPS PREVIOUSLY ADAPTED BY THE TOWN OF NEWBURGH

LEANNA HUGHES _____ DATE
PRESIDENT OF THE TOWN BOARD

**TOWN OF NEWBURGH
PLAN COMMISSION**

- TOM BODKIN _____ PRESIDENT
- DAVID WILLS _____ MEMBER
- BILL BELL _____ MEMBER
- JASON BROWN _____ MEMBER
- TAMMY TIMMEL _____ MEMBER
- RICK HORNBECK _____ MEMBER
- TONYA MCGUIRE _____ LAND USE COMMISSIONER
- TAVI WYDICKS _____ ZONING ADMINISTRATOR