

STATE STREET STORM IMPROVEMENTS PROJECT

Schedule and overview as May 16, 2024

Notes:

Signs will be posted in upcoming week stating “Road Closed on or After May 20th.” Once roads are closed, signs will be installed stating “All Businesses Open use Monroe St.”.

The schedule provided, is the work schedule as established based on the current work conditions. This information will be updated as Tasks are complete or if updates to the schedule are required.

Task 1 Water and State St. Phase I Closure

- **Approximate Duration:**
Six Weeks – Road Closure Start Monday May 20th and end on June 28th.
- **Anticipated Impacts:**
Street Impact: Full road closure of State St., from Jennings St. to Water St., including the Water St. intersection. Contractor to maintain pedestrian access to businesses as necessary via detour signs. Parking will be available outside the work area, including the parking lot northwest of State and Water St., see map for other locations. Access to the parking lot and businesses will be from Jennings St. to Monroe St. Refer to Phase I detour map.

Water Utility Impact: Indiana American Water Company, Inc. will offset three water mains for storm improvements. This work will take place first and is expected to be complete the first week of the closure. Impacted owners should expect two half day temporary service disruption (no water) and followed by a 24 hour boil advisory. This impact is only expected to impact the immediate properties on State St. between Jennings and Water St.

No additional utility impact is expected at this time.

- **Work Details:**
Indiana American Water Company, Inc. will be required to relocate water mains in advance of storm sewer construction in three locations.
Town Contractor to complete storm sewer replacements across and at Water and State St. intersection.

Figure 1: Phase I Closure of State. St. (From Jennings to Water St.) and Water St. at State St.

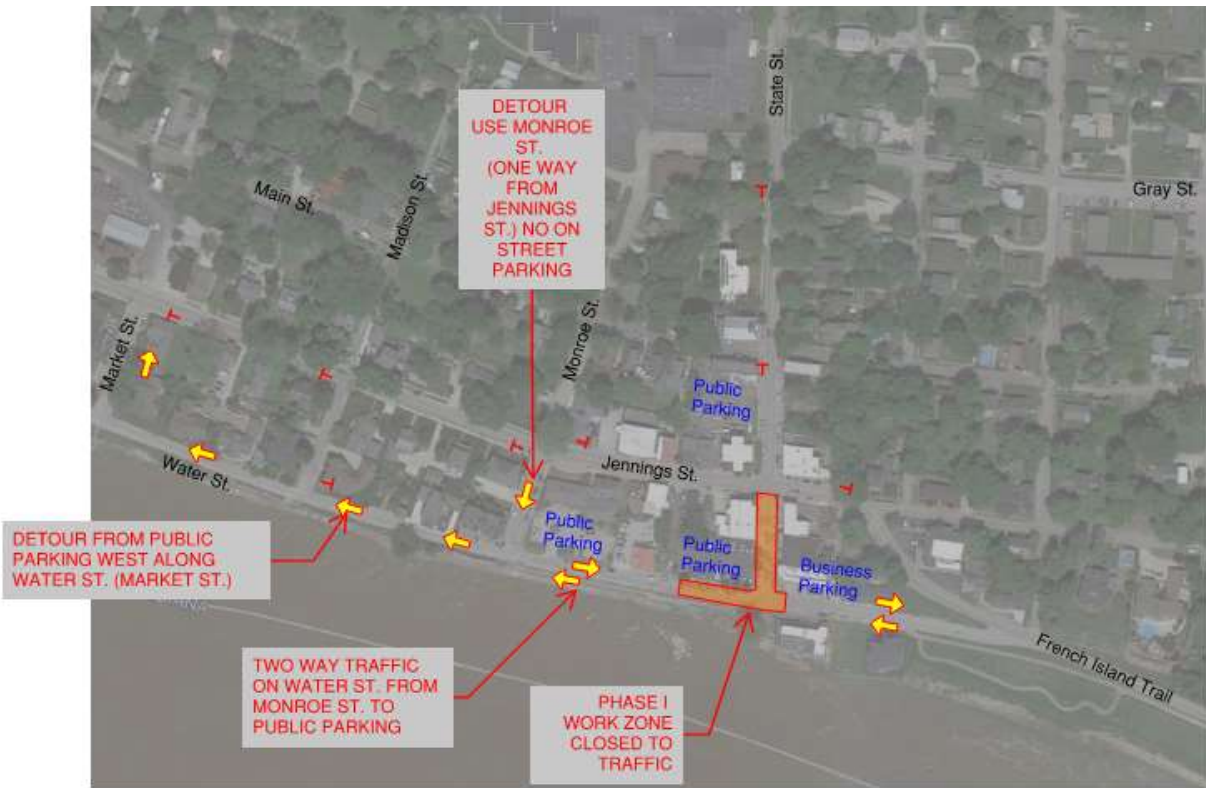
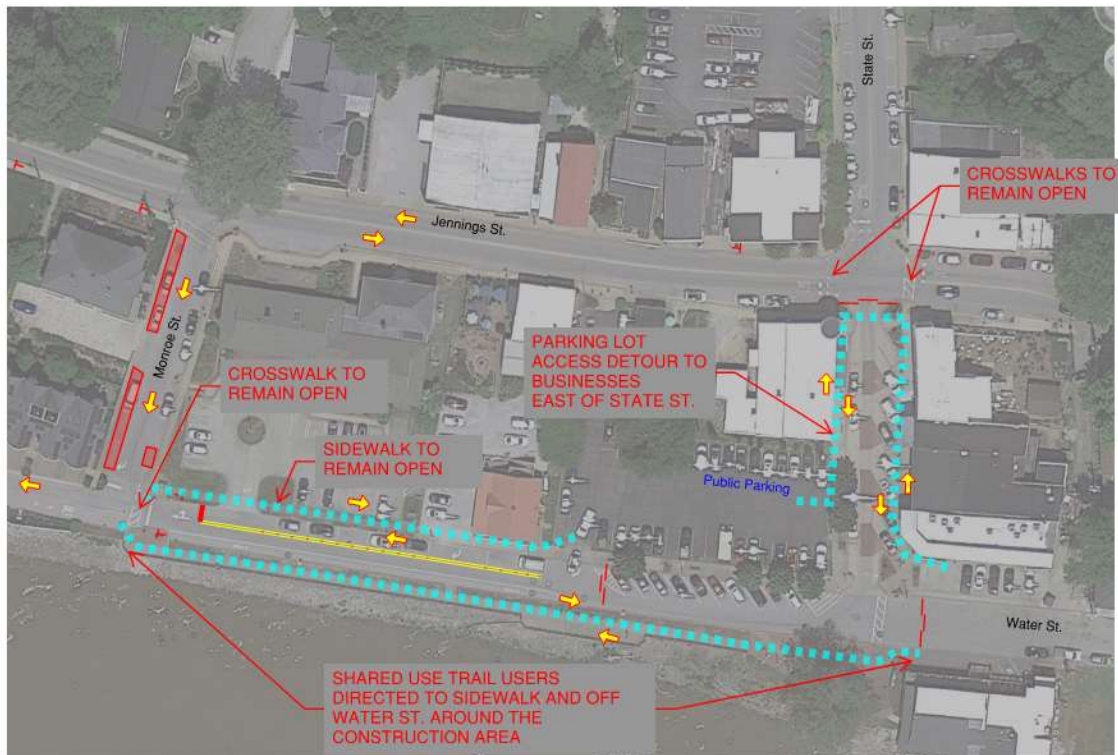


Figure 2: Phase I Closure of State. St. (From Jennings to Water St.) and Water St. at State St. Pedestrian Access



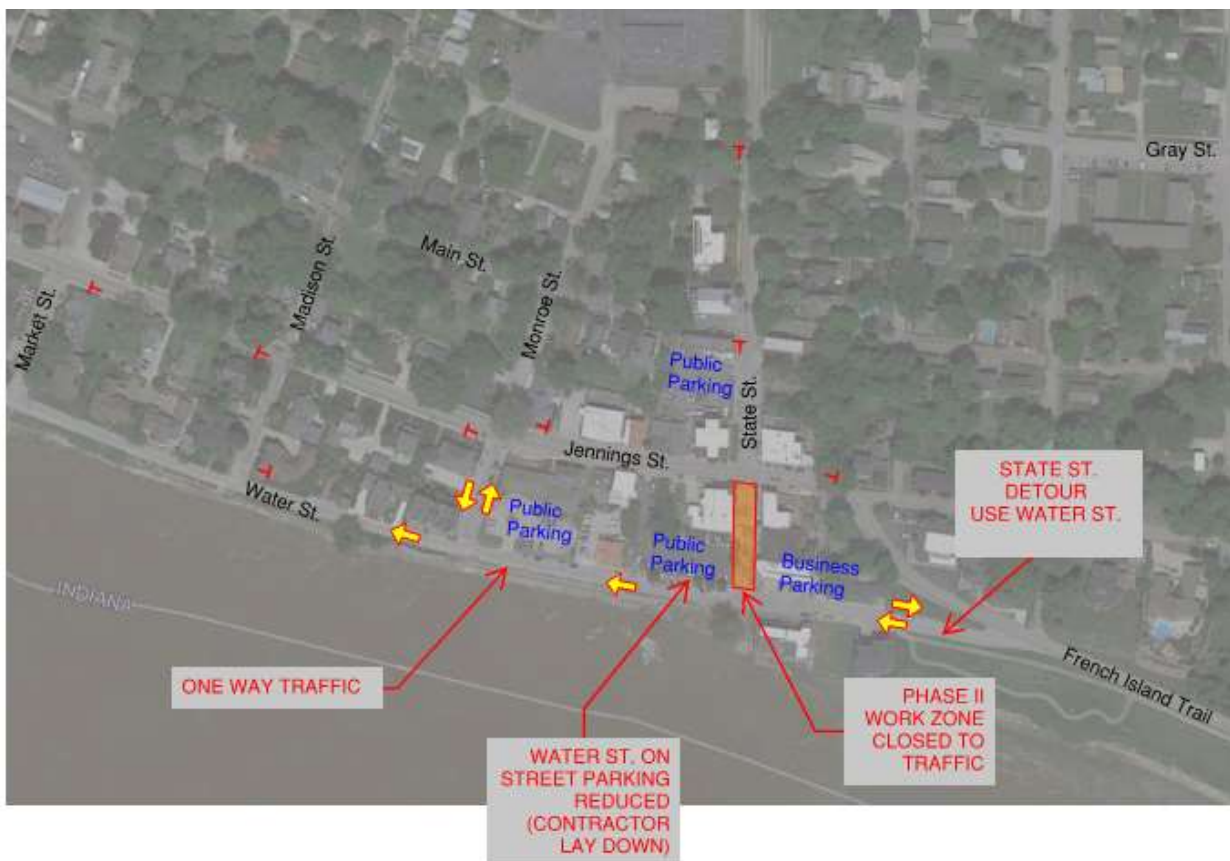
Task 2 State St. Phase II Closure

- Approximate Duration:
Five Weeks – Start July 1st and be closed through August 2nd.
- Anticipated Impacts:
Street Impact: Full road closure of State St., from Jennings St. to Water St. This will be for the duration of the closure. Water St. to remain open. Contractor to maintain pedestrian access to businesses as necessary via detour signs. Parking will be available outside the work area, including the parking lot northwest of State and Water St., see map for other locations. Refer to Phase II detour map.

No additional utility impact is expected at this time.

- Work Details:
Town Contractor to complete storm sewer replacements across State St. near Jennings St.
Town Contractor to complete roadway restoration as necessary.

Figure 3: Phase II Closure of State St. (From Jennings to Water St.)



Task 3 Restoration, Rehabilitation and Misc. Clean Up

- **Approximate Duration:**
For up to 30 days after Task 3.
- **Anticipated Impacts:**
Temporary partial lane restrictions and temporary reduced parking along Water St. and State St. Intermittent parking may be reduced as necessary to safely accommodate traffic and construction equipment. Residents and businesses should not expect any utility impacts at this time.
- **Work Details:**
Town Contractor to complete miscellaneous rehabilitation work, lining of existing storm sewer near Jennings St., miscellaneous restoration and clean up.